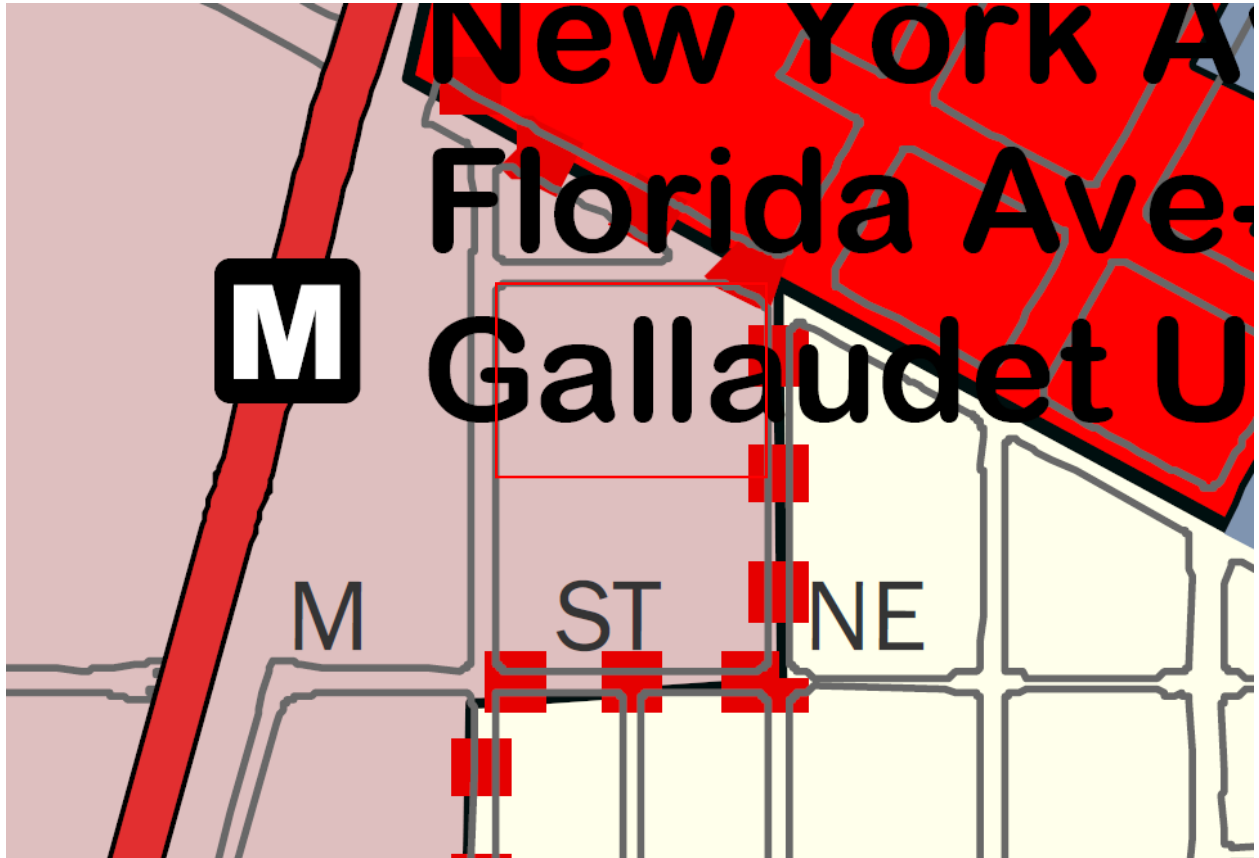













GENERALIZED POLICY MAP



-  Neighborhood Conservation Areas
-  Neighborhood Enhancement Areas
-  Land Use Change Areas
-  Land Use Change Areas (Federal)
- Commercial/ Mixed Use Areas**
-  Main Street Mixed Use Corridors
-  Neighborhood Commercial Centers
-  Enhanced/New Neighborhood Centers
-  Multi-Neighborhood Centers
-  Enhanced/New Multi-Neighborhood Centers
-  Regional Centers
-  Central Employment Area